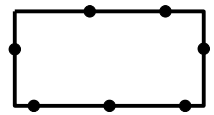
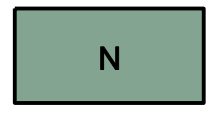


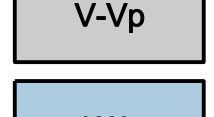


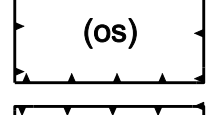
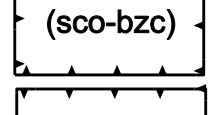
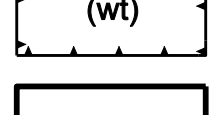
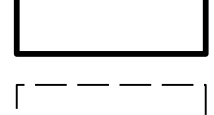
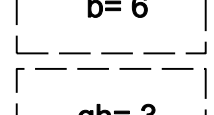
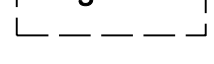


**Legenda**

-  Besluitgebied
  
-  **N** Natuur
-  **V** Verkeer
-  **V-P** Verkeer - Parkeerterrein
-  **V-Vp** Verkeer - Voetpad
-  **WA** Water
  
-  **WR-AVWH** Waarde - Archeologische verwachtingswaarde hoog
-  (os) ontsluiting
-  (sco-bzc) specifieke vorm van cultuur en ontspanning - bezoekerscentrum
-  (wt) windturbine
-  bouwvlak
-  b= 6 maximale bouwhoogte = 6 (m)
-  gh= 3 maximale goothoogte = 3 (m)

**Verklaring**

-  GBKN



<p>opdrachtgever betreft</p> <p>datum status schaal</p> <p>ID plan project nummer getekend bladnummer</p>	<p><b>gemeente Olst-Wijhe</b> <b>projectbesluit Infocentrum IJssel den Nul</b></p> <p><b>11 augustus 2009</b> <b>ontwerp</b> <b>1 : 1.000</b></p> <p><b>NL.IMRO.1773.PB2009001004-0301</b> <b>B01034.773008</b> <b>E. van der Vloet</b> <b>1/1</b></p>
---	--

