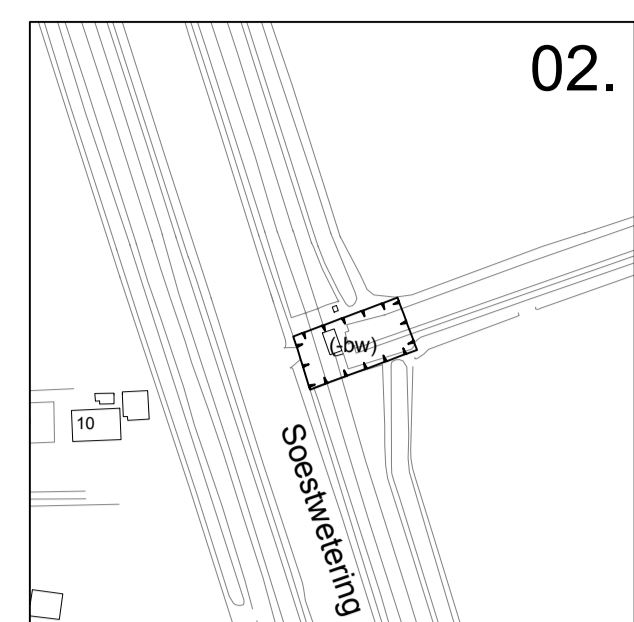
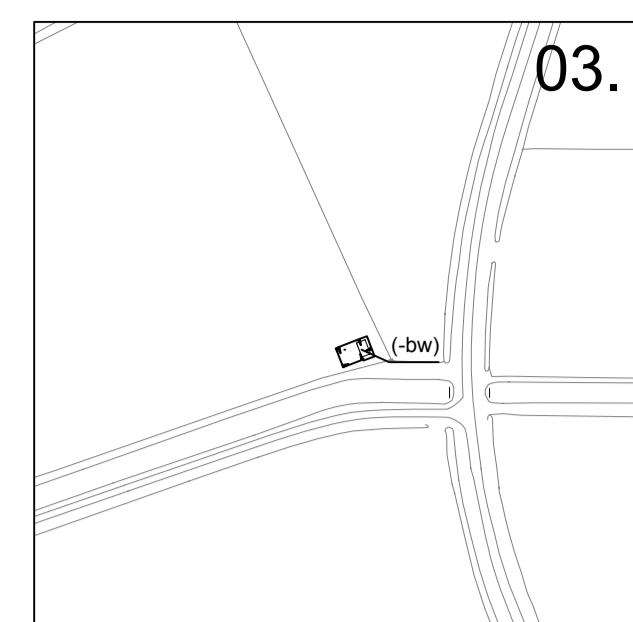


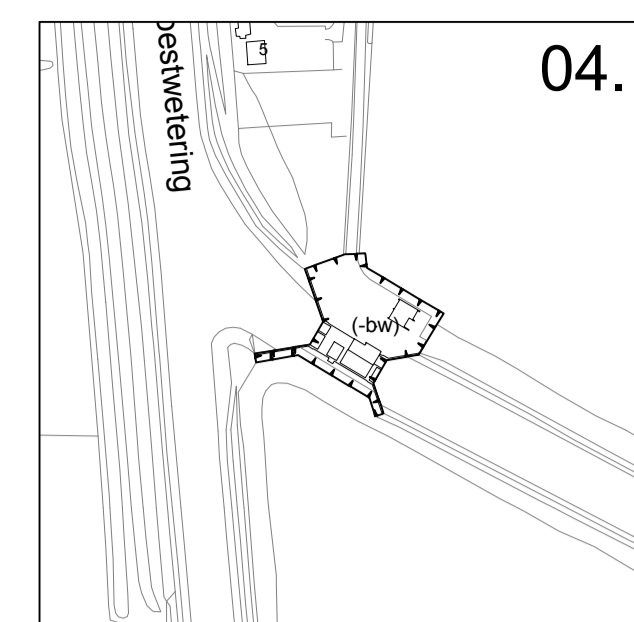
01. Soeswieling, kadastraal Wln. 1225, bestemming 'Bedrijf' (gemeed en watersaai)



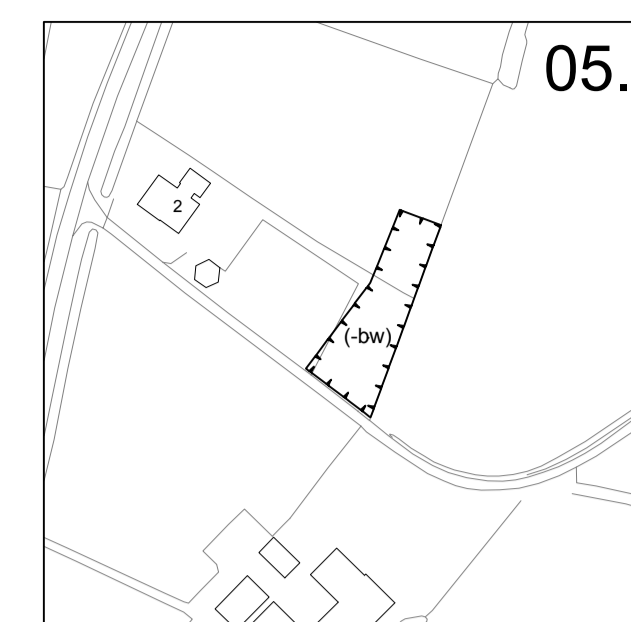
02. Rietbergweg 10, bestemming 'Bedrijf' (nutsvoorziening)



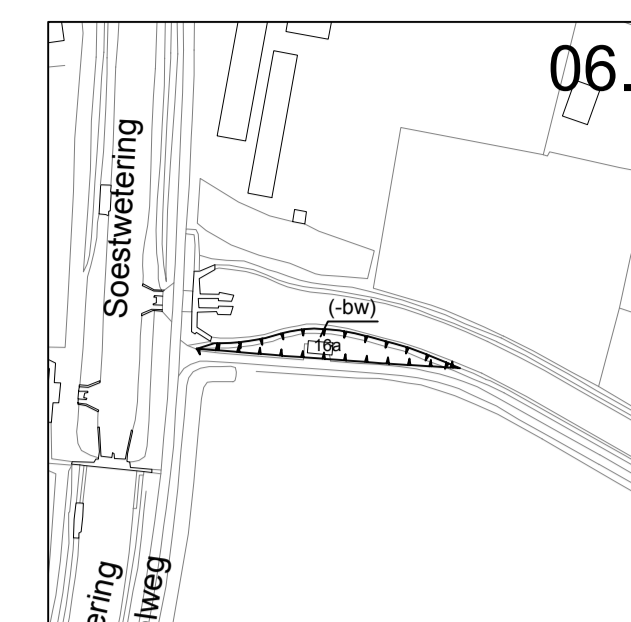
03. Rietbergweg, bestemming 'Bedrijf' (nutsvoorziening)



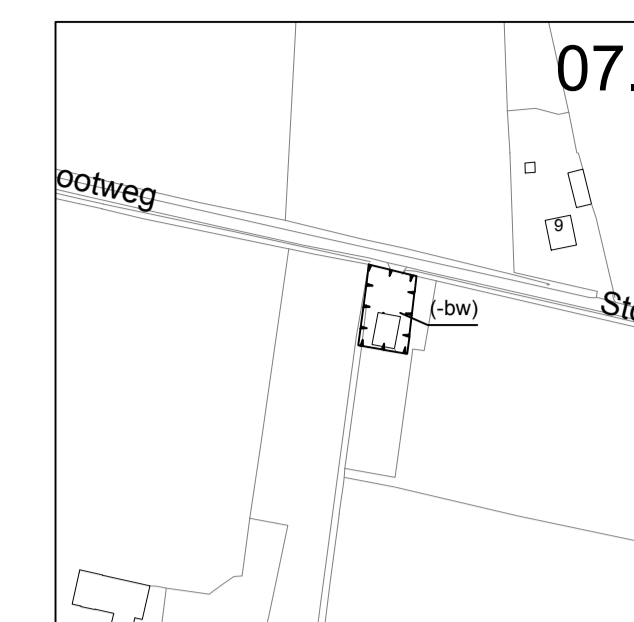
04. Waterschapstraat 1 (hoek Soeswieling en Nieu Raasterwieling), bestemming 'Bedrijf' (gemeed)



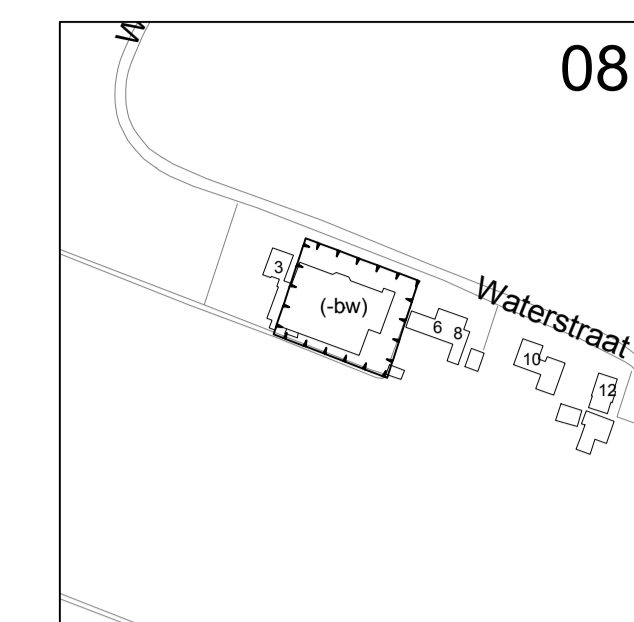
05. Het Anom 8, bestemming 'Bedrijf' (transport annex agrarisch korbbedrijf)



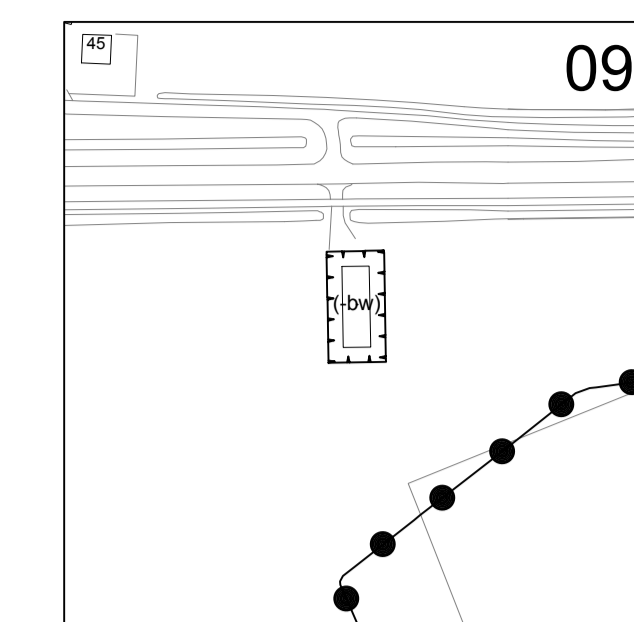
06. Hemelweg 16a, bestemming 'Bedrijf' (gemeed)



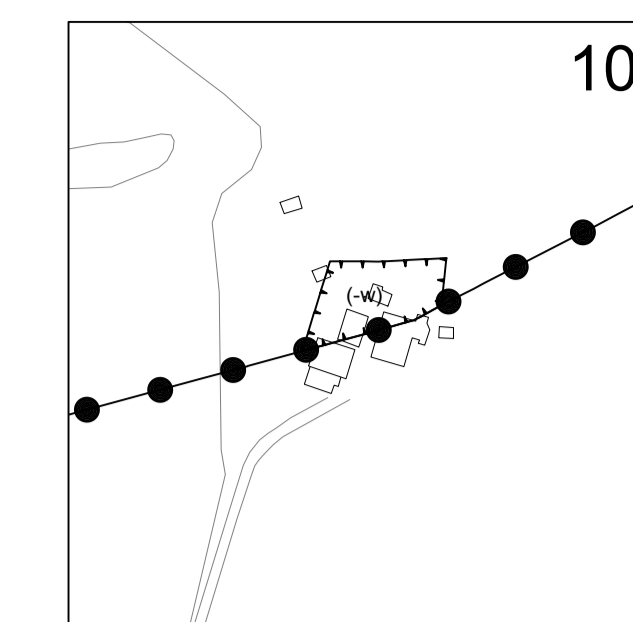
07. Stoombootweg 4a, bestemming 'Agrarisch'



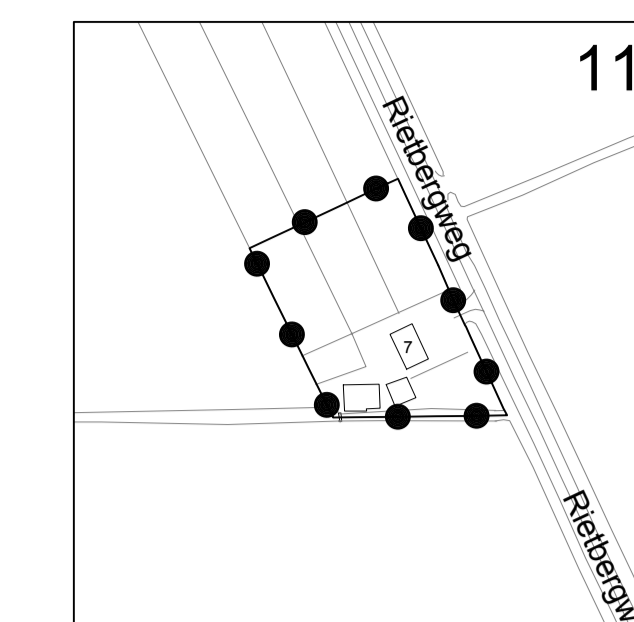
08. Waterstraat 4, bestemming 'Maatschappelijk'



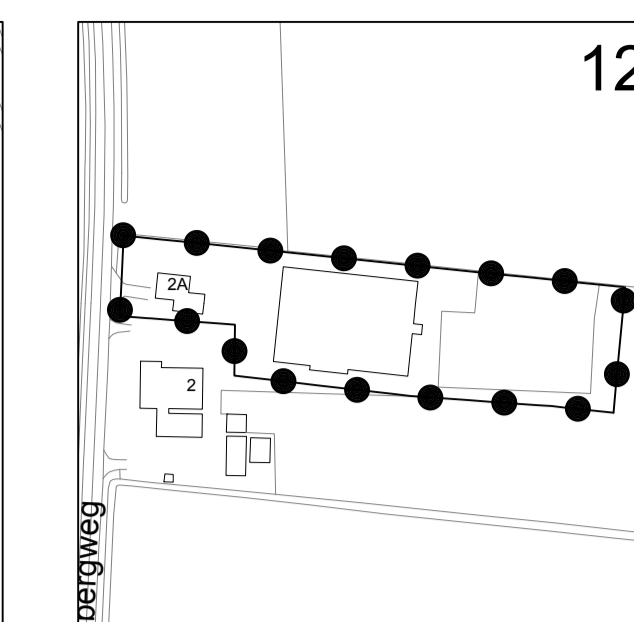
09. Raalenweg 32, bestemming 'Agrarisch met waarden'



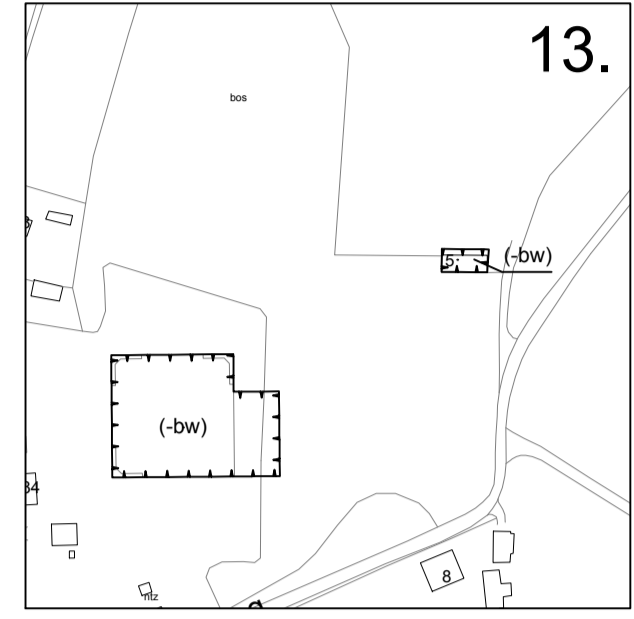
10. Boobergenweg 70, Diepenveen, bestemming 'Wonen-00 landschapswaarden'



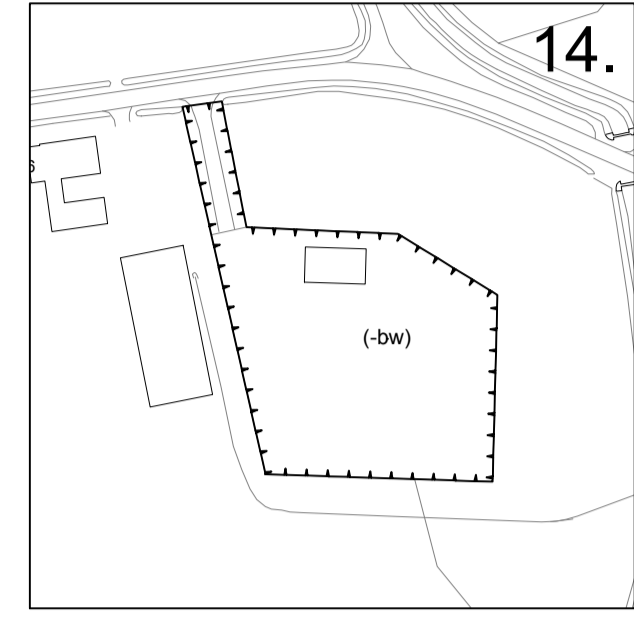
11. Bestemmingsplan Bultengebied - Rietbergweg 7



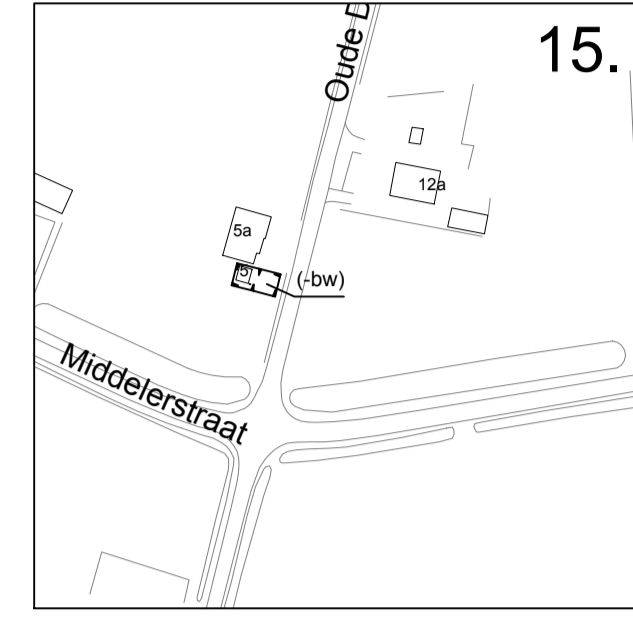
12. Bestemmingsplan Bultengebied, Rietbergweg 2a



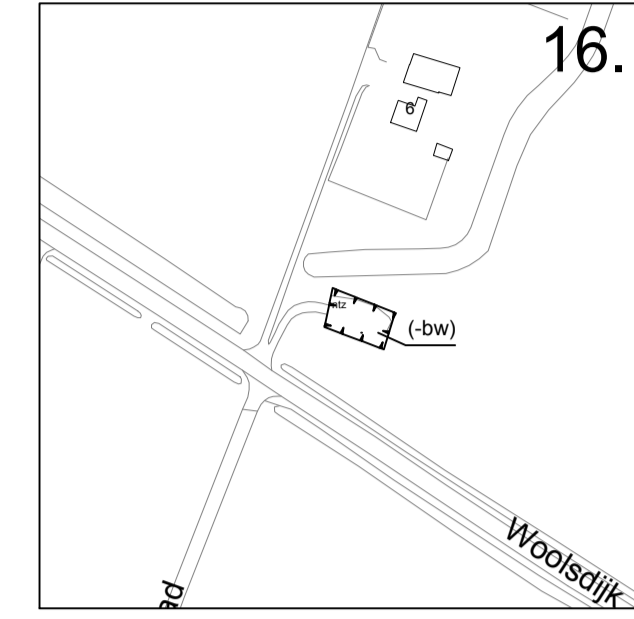
13. Rijststraatweg 34a, bestemming 'Detailhandel'



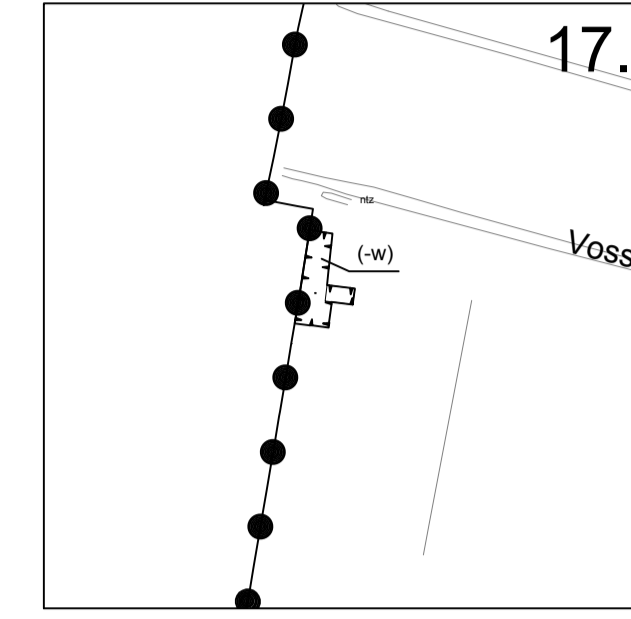
14. Holweg 46T, bestemming 'Bedrijf' (nutsvoorziening)



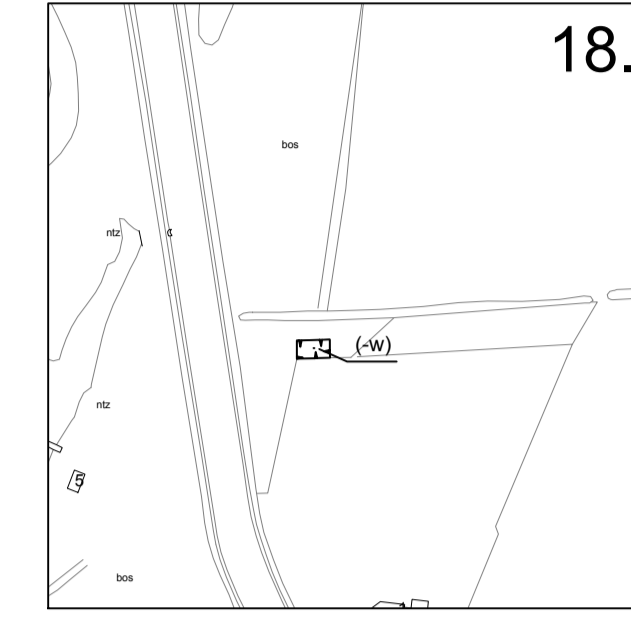
15. Oude Deventerweg 5, bestemming 'Bedrijf' (nutsvoorziening)



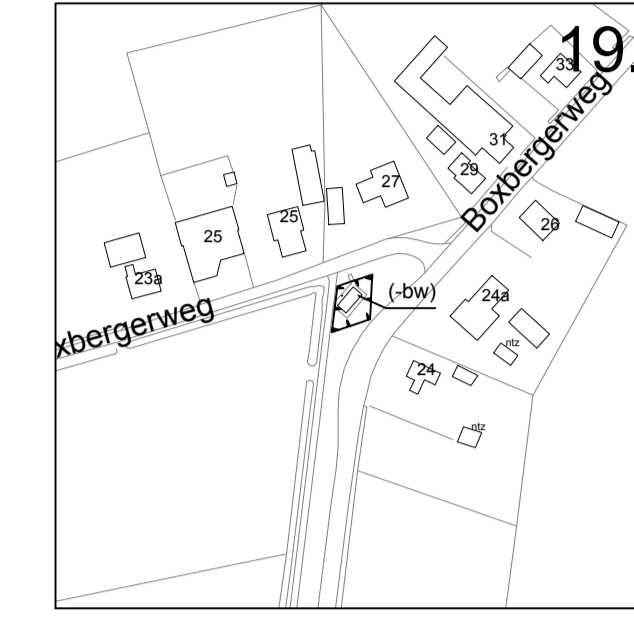
16. Woudslijk 6T, bestemming 'Bedrijf' (nutsvoorziening)



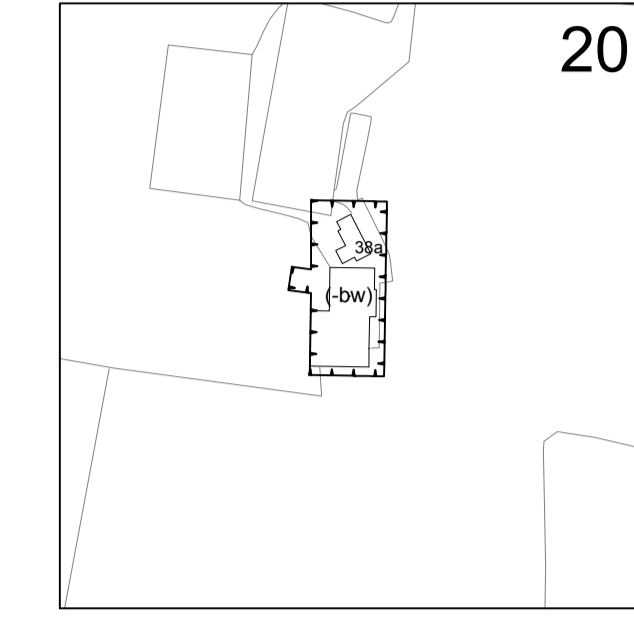
17. Hoek Vossenweg - Zeeijk Nibroek (voorst), bestemming 'Wonen'



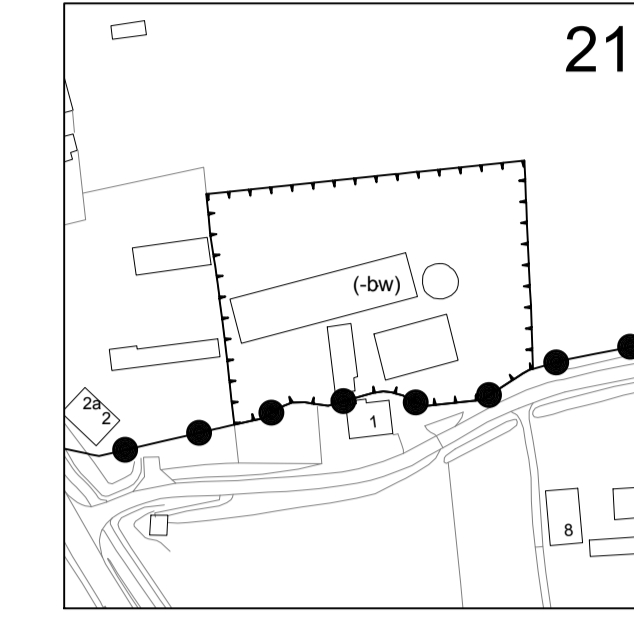
18. Hoentsoeweg 1, bestemming 'Wonen'



19. Boobergenweg 19T, bestemming 'Bedrijf' (nutsvoorziening)



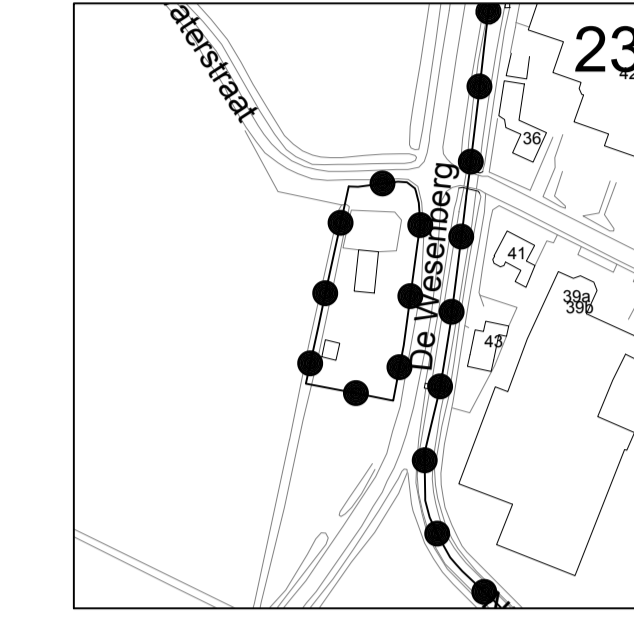
20. Boobergenweg 30a, bestemming 'Sport' (sportveld)



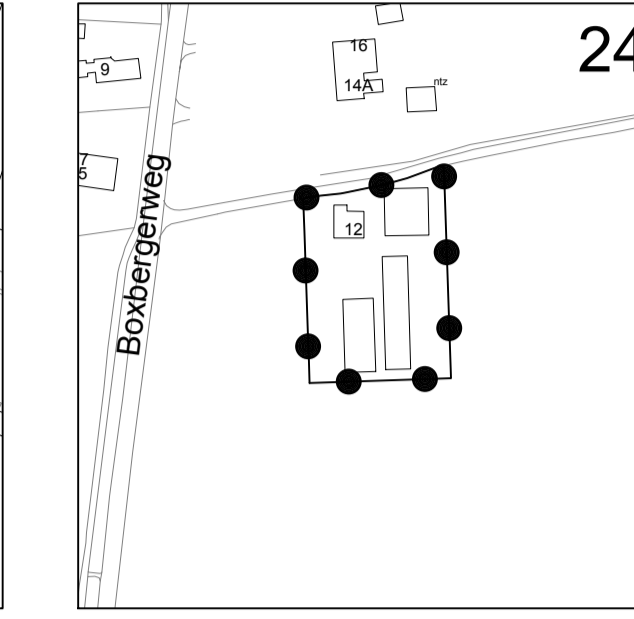
21. Raanderstraat 1, bestemming 'Agrarisch met waarden-natuur en landschapswaarden'



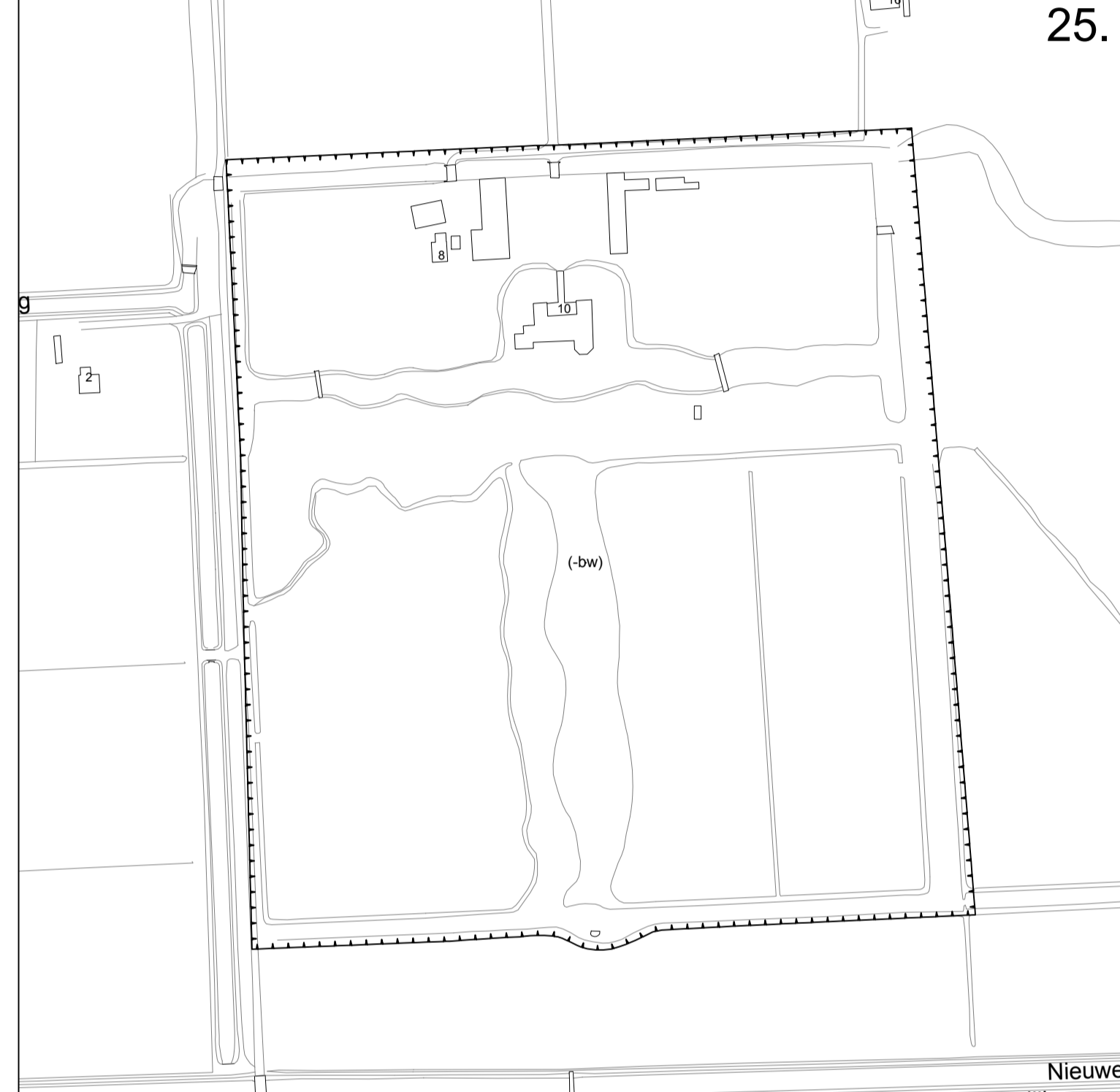
22. Boobergenweg 110, bestemming 'Wonen'



23. Waterstraat 32



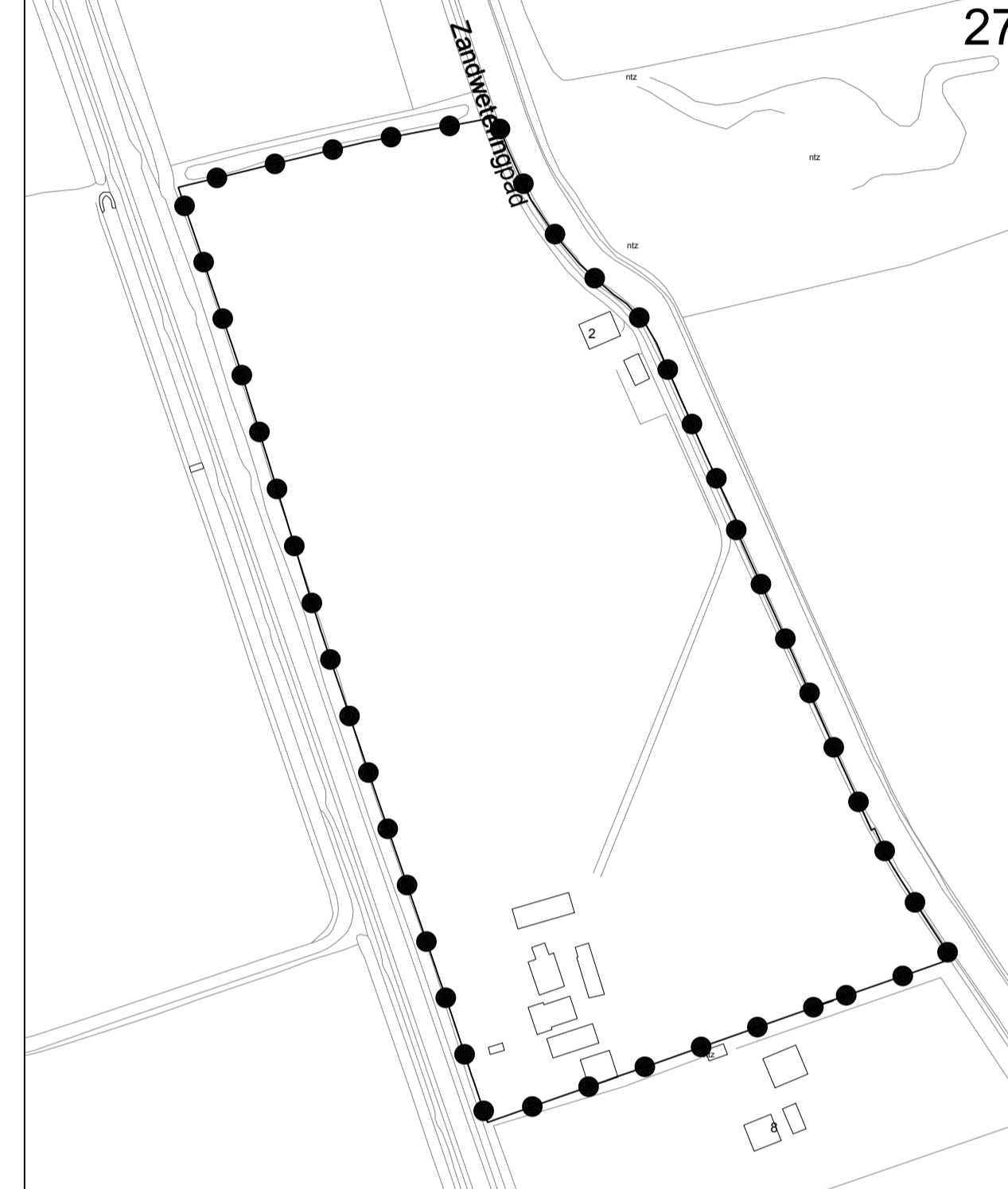
24. Bestemmingsplan Bultengebied, Boobergenweg 12



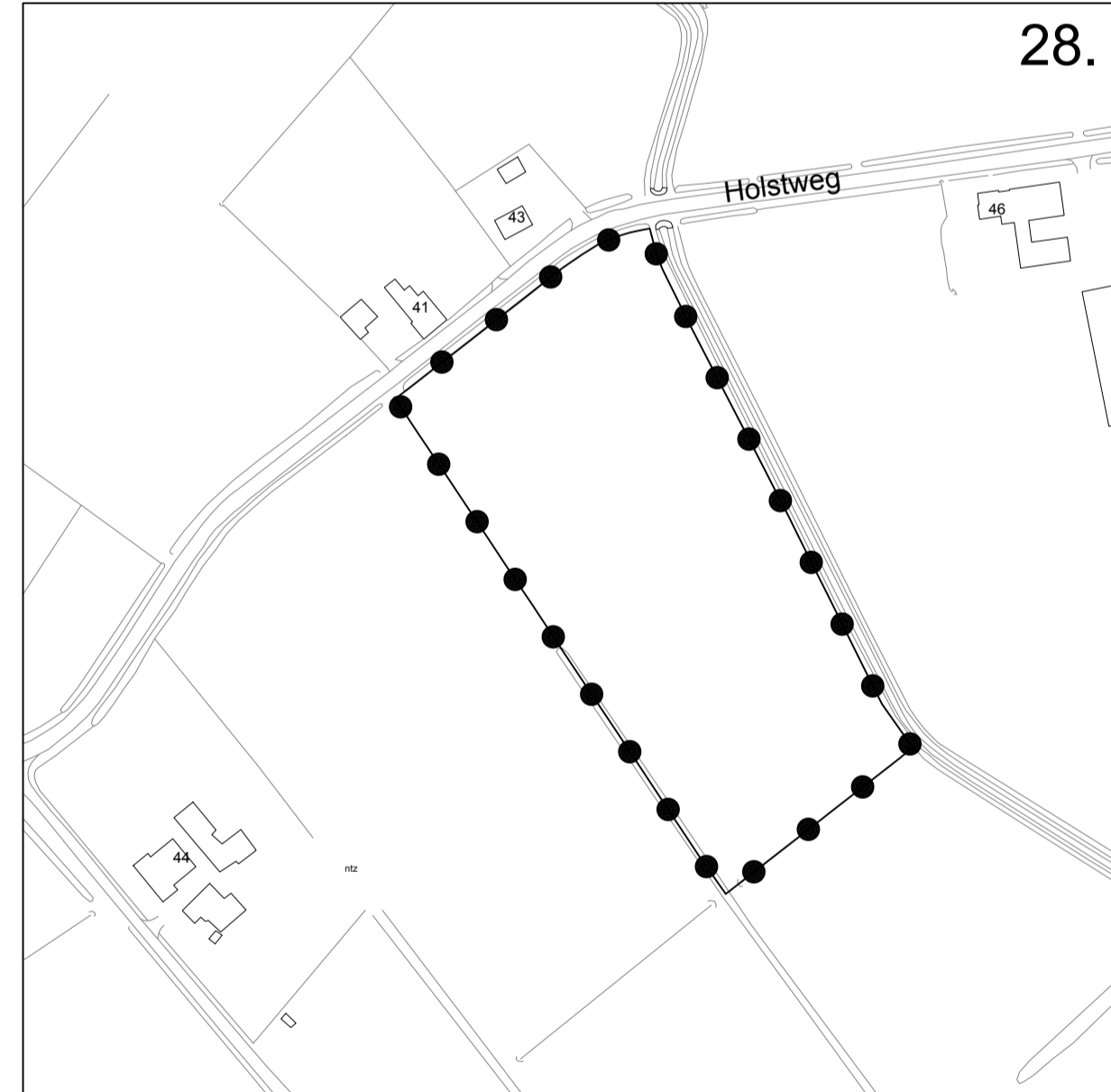
25. Nijenhuis 8-10, bestemming 'Landbouw'



26. Partiel bestemmingsplan Oost - verleggen geleiding Bruijseweg



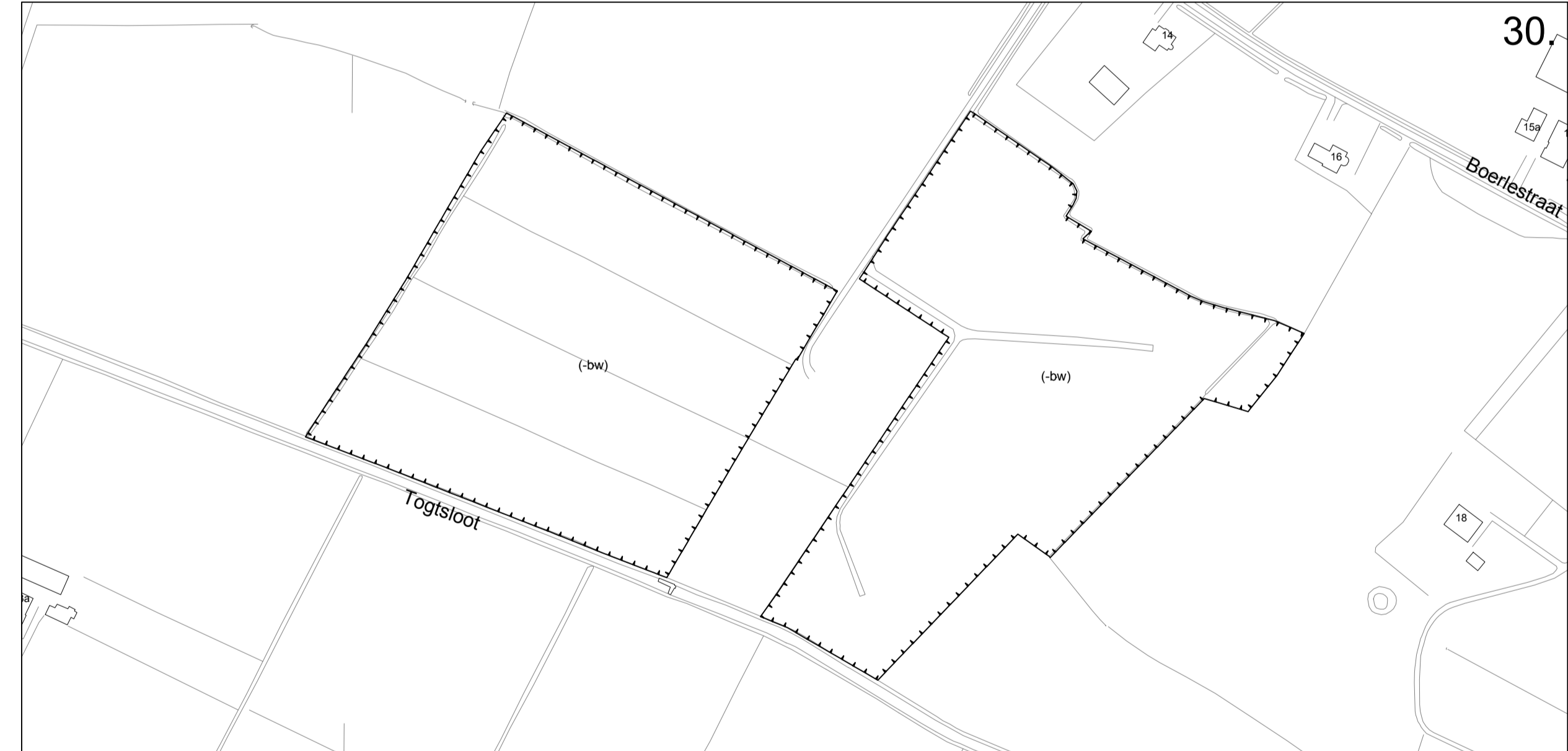
27. Bestemmingsplan Zandwetering 2 en 6



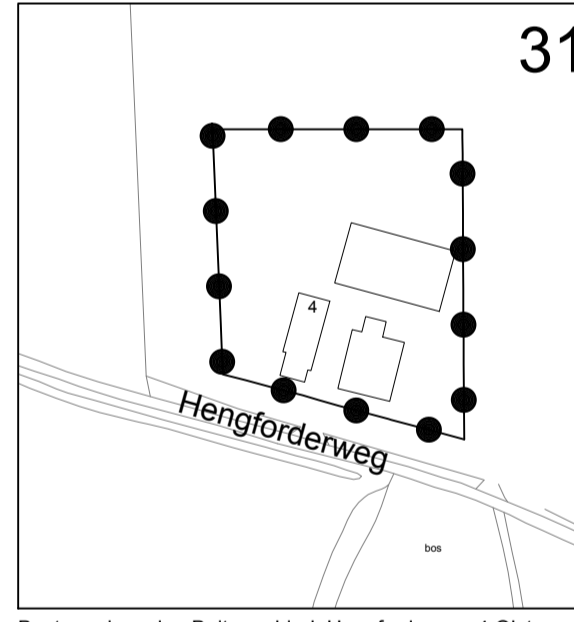
28. Bestemmingsplan Holstweg 44a



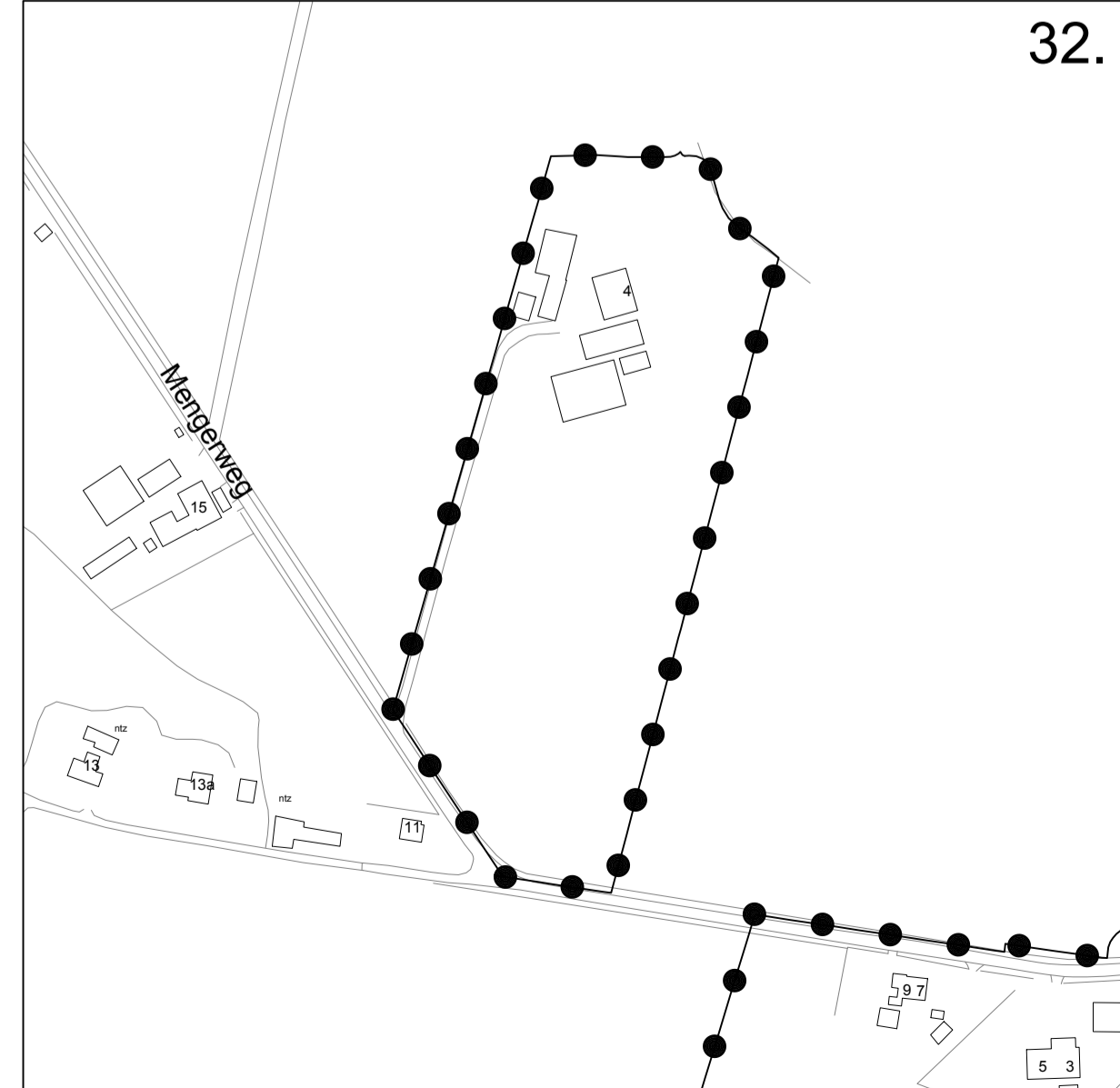
29. Boerlestraat 5t, bestemming 'Bedrijf' (Waterwinbedrijf), drie bestemmingsvlakken



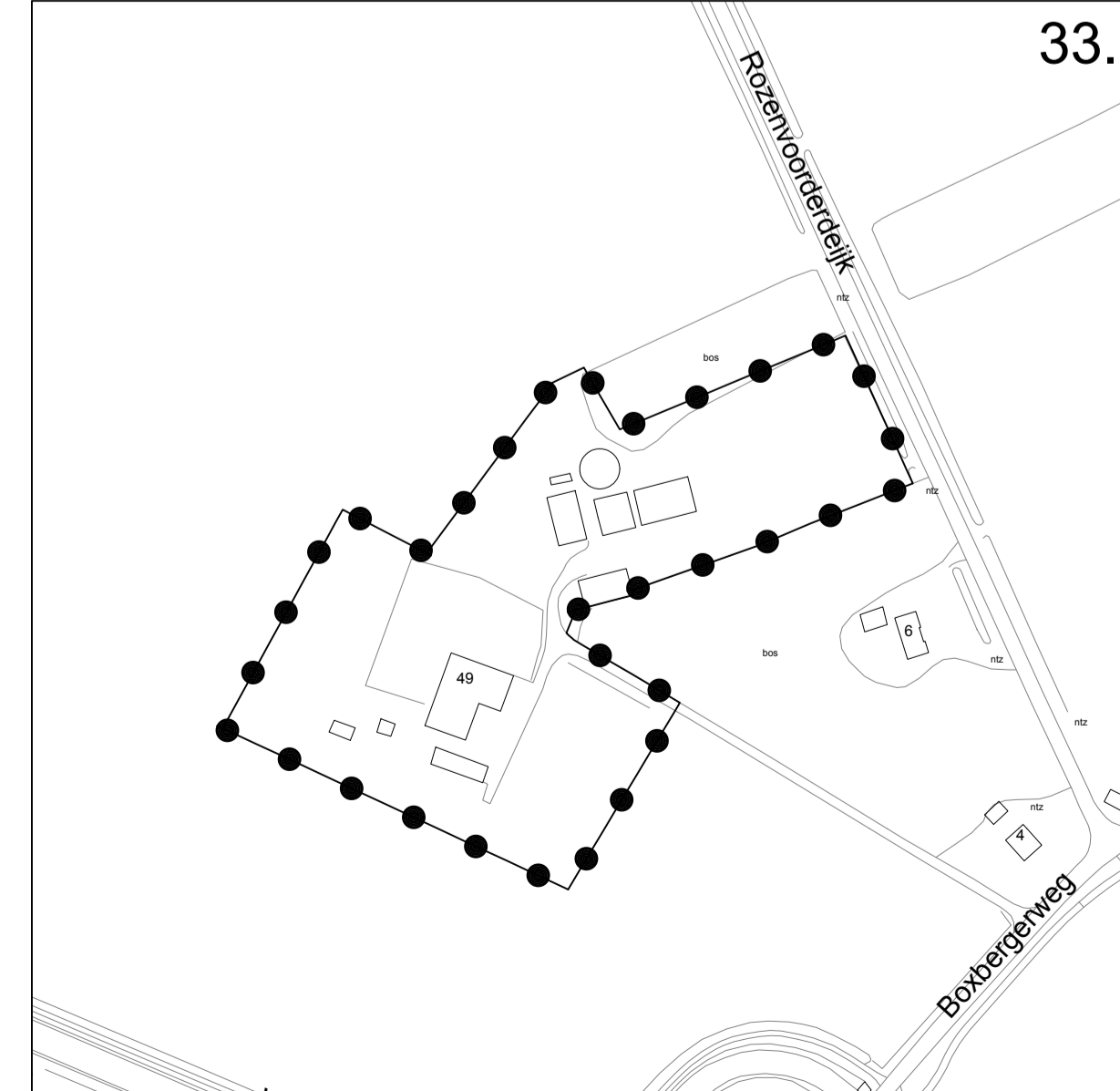
30. Boerlestraat 5b, bestemming 'Bedrijf' (Waterwinbedrijf), drie bestemmingsvlakken



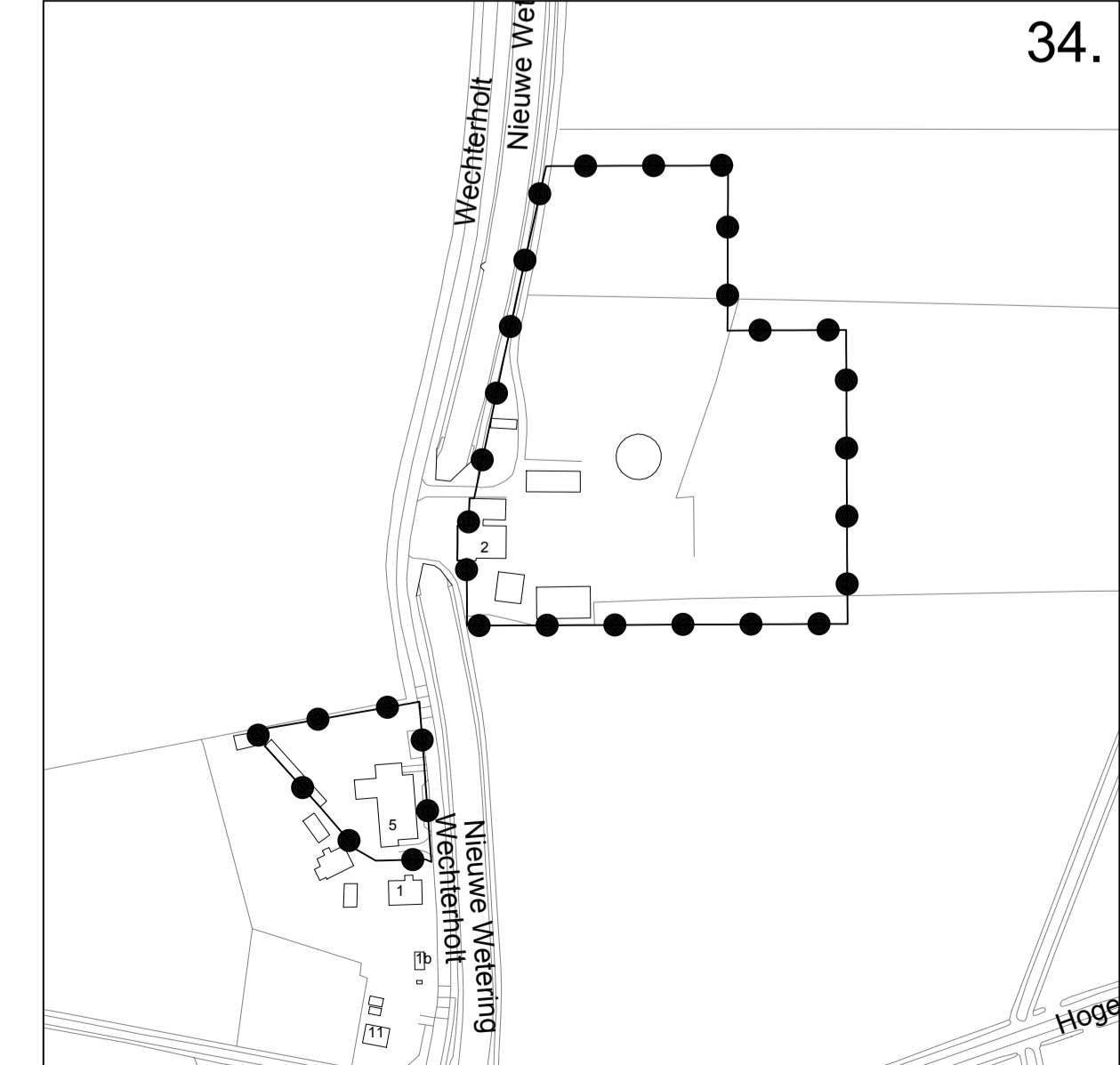
31. Bestemmingsplan Bultengebied, Hengfordenweg 4 Oost



32. Bestemmingsplan Wesspe - Mengerweg 4



33. Bestemmingsplan Bultengebied, Boobergenweg 49



34. Bestemmingsplan Bultengebied, Wechterholt 2 en 5

- Plangebied
- Plangrens
- Funcieaanduidingen
- bedrijfs woning uitgesloten
 - wonen uitgesloten

Olst-Wijhe
Buitengebied
Tweede herziening
BESTEMMINGSPAN

project	20161987		
formaat	A0	vastgesteld	
schaal	1:2500	ontwerp	16-05-2017
kaart	1/2	voortwerp	
getekend	f.t.	concept	
idn	NLIMRO.1773.BP2016001026-0201		

Rho ADVISEURS VOOR LEEFRUIMTE
W www.rho.nl
E info@rho.nl