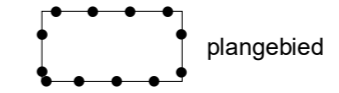





Legenda

Bestemmingsplangebied

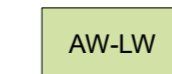


plangebied

Enkelbestemmingen




Agrarisch



Agrarisch met waarden - Landschapswaarde

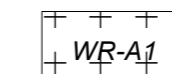


Gemengd

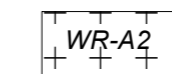


Verkeer

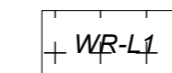
Dubbelbestemmingen



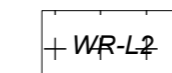
Waarde - Archeologie - 1



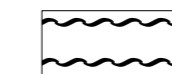
Waarde - Archeologie - 2



Waarde - Landschap - 1



Waarde - Landschap - 2



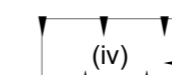
Waterstaat - Waterkering

Gebiedsaanduidingen




reconstructiewetzone - verwevingsgebied

Funcieaanduidingen



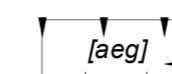
intensieve veehouderij

Bouwvlakken



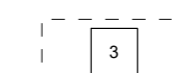
bouwvlak

Bouwaanduidingen



aaneengebouwd

Maatvoering



maximum aantal wooneenheden

Verbeelding /

Gemeente Olst - Wijhe
Bestemmingsplan Buitengebied, Wechterholt 2 en 5



IDN / NL.IMRO.1773.BP2016001023-0201

VOORONTWERP /

FORMAAT / A2

DATUM / 15 maart 2017

ONTWERP /


AANTAL BLADEN / 1

SCHAAL / 1:1.000

VASTGESTELD /

WERK NR / 15M8060

ONHERROEPELIJK /



Postbus 2
3980 CA Bunnik

088-910 2000
info@lievensecso.com
www.lievensecso.com